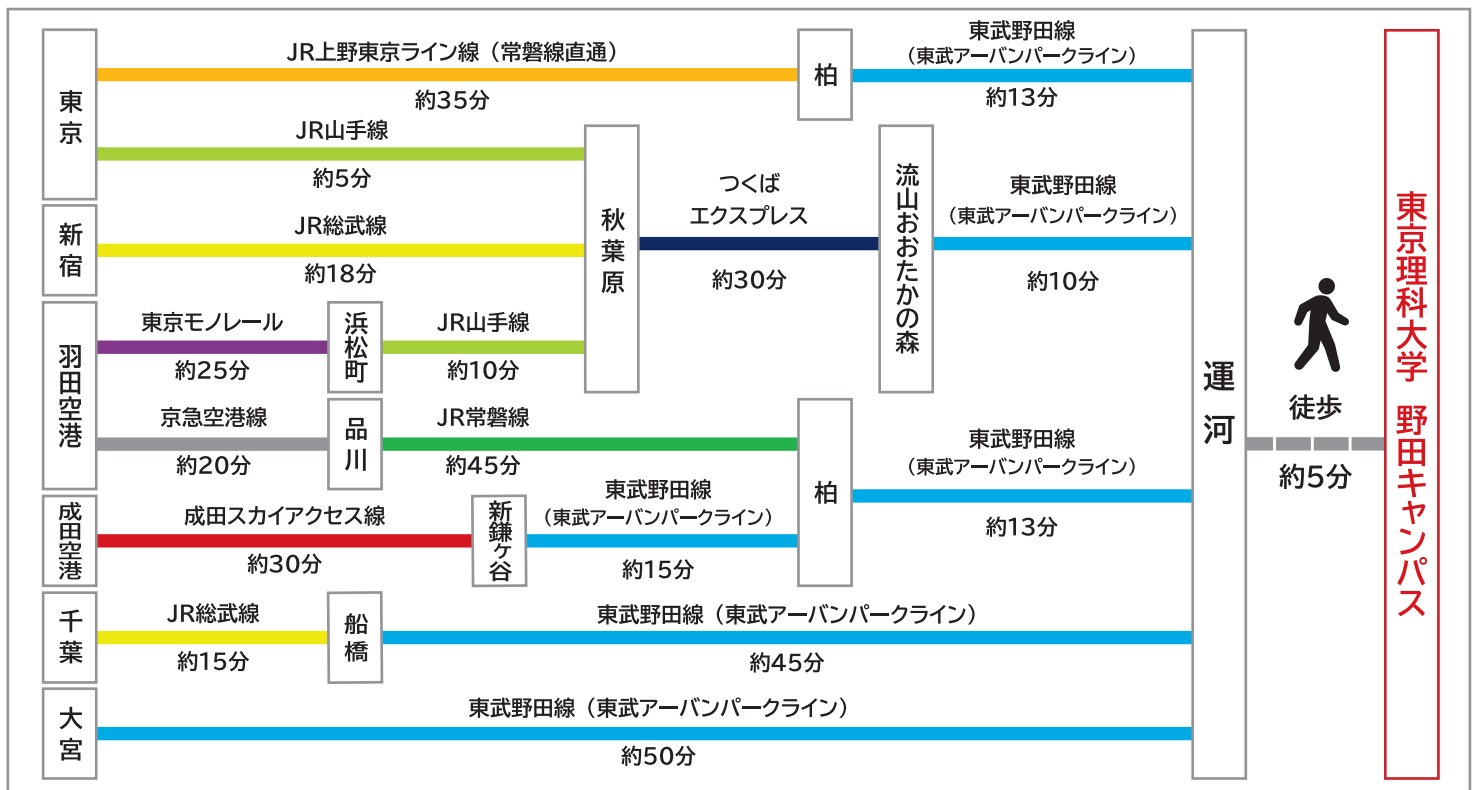
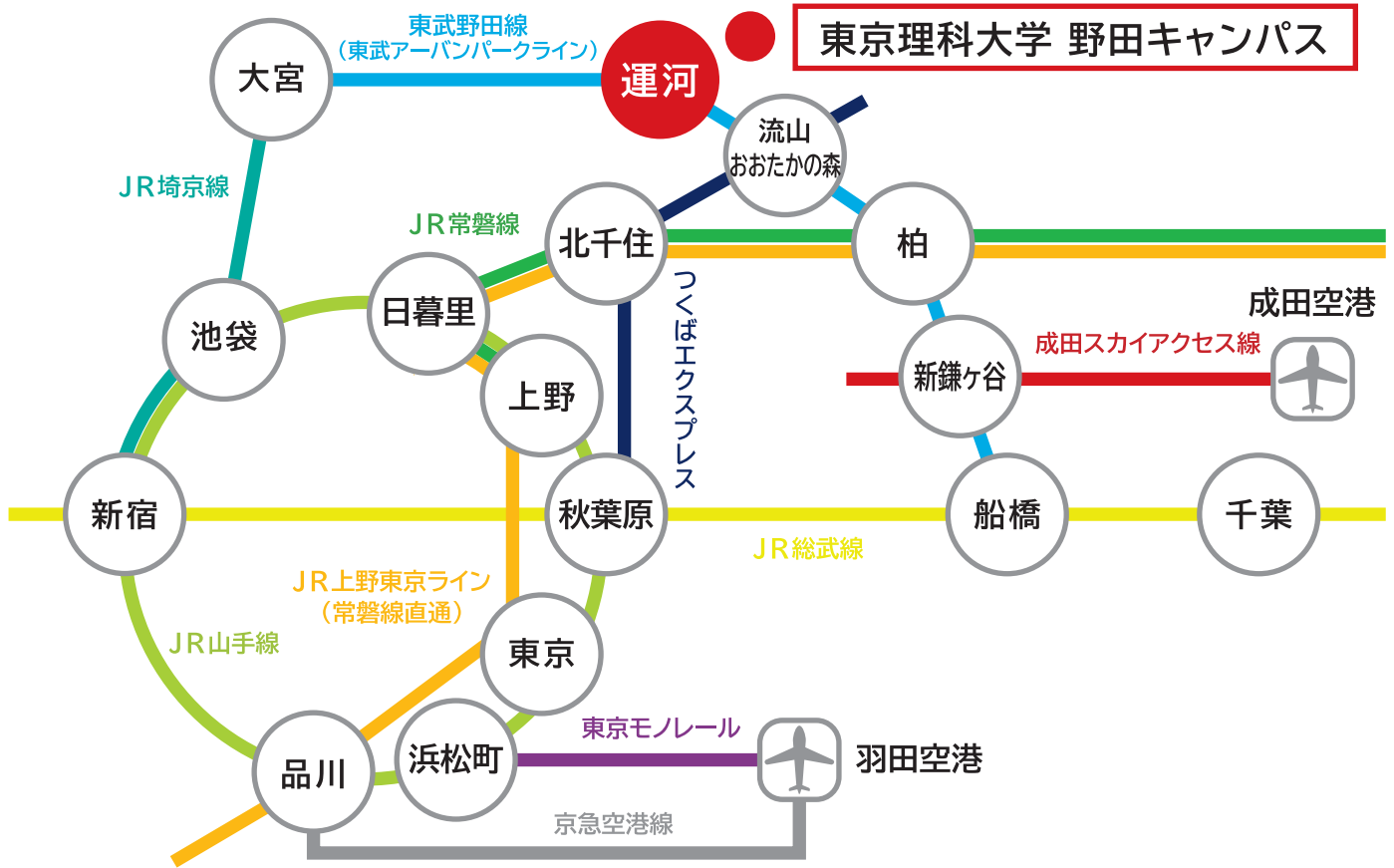


「日本化学会 第103春季年会」 東京理科大学 野田キャンパス アクセス MAP



運河駅より徒歩での経路

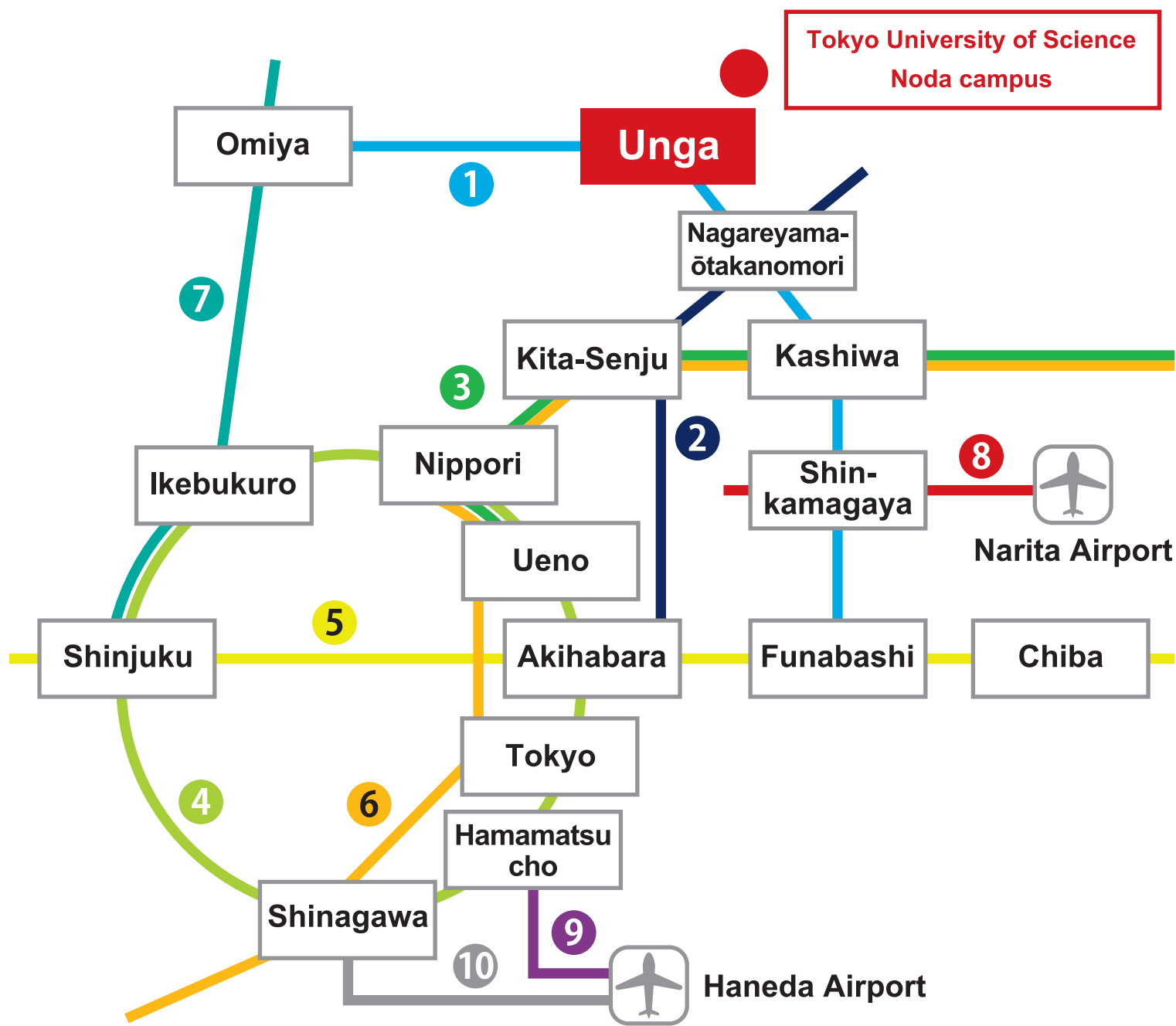
※運河駅から東京理科大学正門まで徒歩約5分です。

※正門から森戸記念体育館まで徒歩約10分です。



The 103rd Annual Meeting of The Chemical Society of Japan

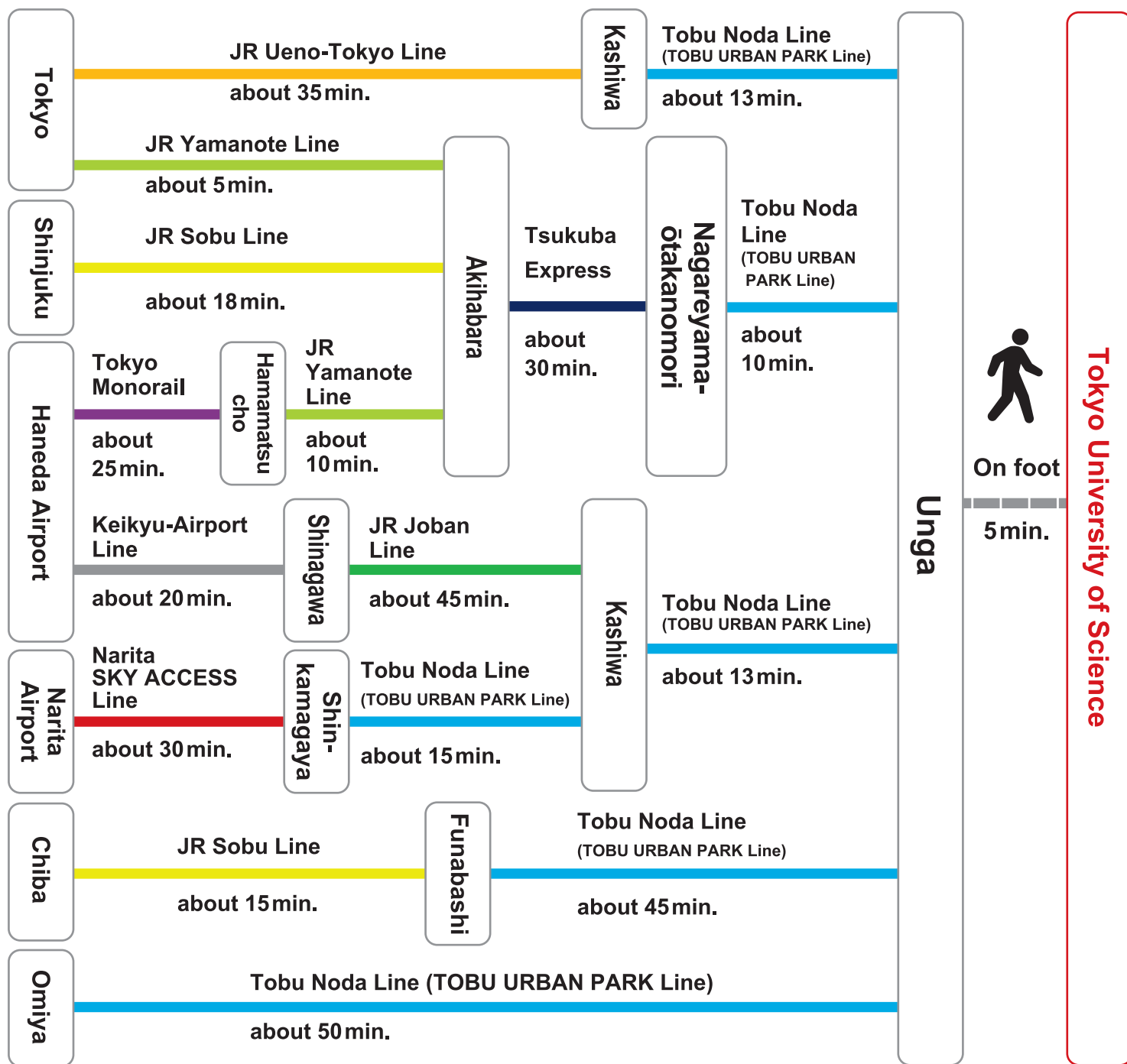
Route Map to Tokyo University of Science



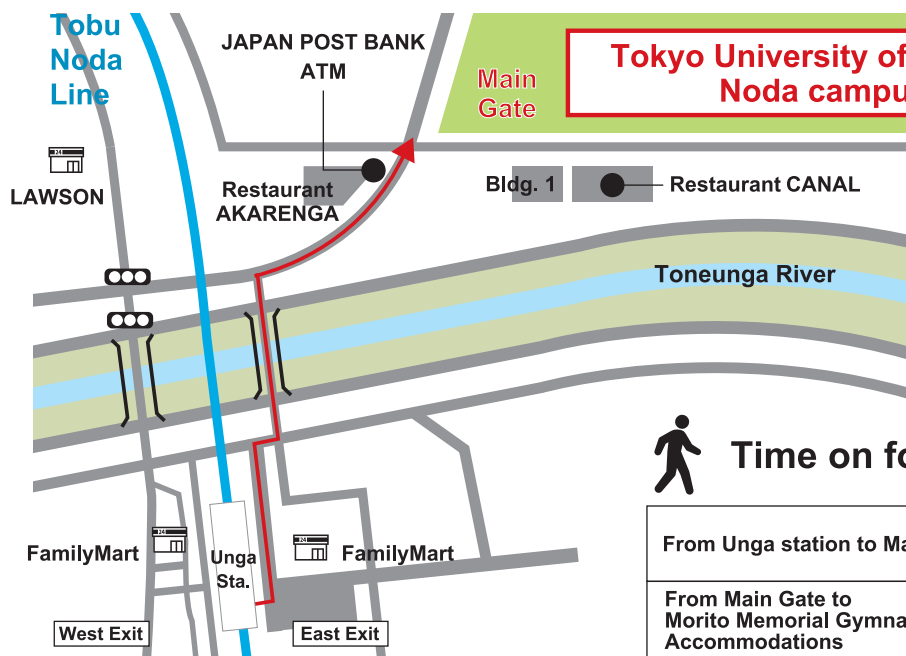
- | | |
|---------------------------|---------------------------------|
| 1 Tobu Noda Line | 6 JR Ueno-Tokyo Line |
| 2 Tsukuba Express | 7 JR Saikyo Line |
| 3 JR Joban Line | 8 Narita SKY ACCESS Line |
| 4 JR Yamanote Line | 9 Tokyo Monorail |
| 5 JR Sobu Line | 10 Keikyu-Airport Line |

The 103rd Annual Meeting of The Chemical Society of Japan

Route Map to Tokyo University of Science



Route on foot from Unga station



Time on foot

From Unga station to Main Gate	5 min.
From Main Gate to Morito Memorial Gymnasium / Accommodations	10 min.